





Home   



logged in as
Bennie

My Account

Sign Out

Store

My Weather

Aircraft

Charts

Satellite / Lightning

Site Forecast

METAR / TAF

Briefing-Howto

Gliding

Paragliding & Hang Gliding

Ballooning















Outdoor

11.11.16 07:54 SAST

Mobile | Pricing | FAQ

Info Explanations

Brits — Fr, 11.11.16 — 05:14 ☀ 18:31

SAST	08:00	09:00	10:00	11:00	12:00	13:00	14:00	15:00	16:00	17:00	18:00	19:00	20:00
Solar radiation [W/m²]	380	620	480	430	570	930	630	580	490	290	50		
High clouds													
Midlevel clouds													
Rel. humidity FL 100	60%	50%	55%	55%	50%	50%	65%	45%	40%	45%	35%	45%	55%
Pot. VFR-flight hours	60%	30%	100%	100%	100%	100%	30%	30%	100%	100%	100%	0%	0%
Spread tendency													
Octas of Cumulus	2/8		3/8		4/8	4/8	3/8	2/8	4/8	2/8		2/8	4/8
Cumulus top [ft MSL]	32,000	38,000	43,500	37,500	8,000	44,000	40,500	27,500	43,500	42,000			
Cumulus base [ft MSL]			6,000		7,000	8,000	5,000	8,000	9,000	8,000			
Crit. ceiling [ft]		<1000					<2000				<2000	<2000	
Crit. visibility													
Weather conditions													
Total precipitation [mm/h]	0.5						1.5	1.9			3.0	3.2	
Wind FL85 [kt]	330°/19	320°/20	315°/21	315°/25	315°/23	335°/20	345°/19	330°/19	330°/18	330°/19	330°/19	325°/23	325°/24
Wind FL65 [kt]	5°/20	0°/19	10°/15	10°/14	10°/13	5°/14	350°/16	340°/16	335°/17	330°/17	330°/17	320°/20	320°/20
Wind 5.000ft MSL [kt]	40°/16	35°/14	30°/15	35°/15	30°/14	15°/13	355°/16	345°/15	340°/16	330°/16	325°/17	310°/17	305°/15
Wind 3.500ft GND [kt]	355°/19	350°/19	355°/18	355°/16	355°/15	0°/14	350°/17	335°/17	335°/17	330°/18	330°/17	325°/20	325°/21
Wind 1.500ft GND [kt]	35°/16	30°/14	30°/15	30°/14	25°/13	10°/13	355°/16	345°/15	340°/16	330°/17	325°/17	315°/18	310°/16
Wind 30ft GND [kt]	40°/11	35°/10	30°/11	35°/11	35°/10	20°/8	355°/12	355°/9	340°/11	335°/10	325°/10	305°/8	300°/5
Gusts 10 m [kt]	20	19	21	20	20	21	21	19	20	19	19	20	19
Temperature FL 85 [°C]	10	11	11	11	11	12	12	12	12	13	13	13	13
Temperature 5.000 ft MSL [°C]	16	16	17	17	18	20	21	22	23	23	23	22	21
Temp. 2 m [°C]	20.1	21.1	23.0	22.0	24.0	26.9	26.3	27.6	28.1	28.1	26.7	23.0	23.2
Rel. humidity 2 m	74%	71%	67%	67%	63%	54%	55%	51%	48%	46%	49%	64%	66%
SAST	08:00	09:00	10:00	11:00	12:00	13:00	14:00	15:00	16:00	17:00	18:00	19:00	20:00

Start date

Fr Sa Su Mo

start time

02 05 08 11 14 17 20 23

number of hours

6 9 12 15 18 24 36 48

Brits (-25°31'55" / 27°46'34")

Edit locations Map Info

General Terms | Imprint | About Us | model run: 00 UTC - forecast: Mo 14.11.16